



IN THE DISTRICT COURT OF OKLAHOMA COUNTY
STATE OF OKLAHOMA

INDEPENDENT SCHOOL DISTRICT No. 2,)
TULSA COUNTY, OKLAHOMA;)
INDEPENDENT SCHOOL DISTRICT No. 52,)
OKLAHOMA COUNTY, OKLAHOMA;)
INDEPENDENT SCHOOL DISTRICT No. 71,)
KAY COUNTY, OKLAHOMA;)
INDEPENDENT SCHOOL DISTRICT No 20,)
MUSKOGEE COUNTY, OKLAHOMA;)
INDEPENDENT SCHOOL DISTRICT No. 18,)
JACKSON COUNTY, OKLAHOMA,)
INDEPENDENT SCHOOL DISTRICT No. 14,)
OTTAWA COUNTY, OKLAHOMA;)
INDEPENDENT SCHOOL DISTRICT No. 105,)
BLAINE COUNTY, OKLAHOMA; and)
INDEPENDENT SCHOOL DISTRICT NO. 2,)
KIOWA COUNTY, OKLAHOMA,)

Plaintiffs,)

v.)

OKLAHOMA TAX COMMISSIONER, STEVE)
BURRAGE; OKLAHOMA TAX)
COMMISSIONER DAWN CASH; and)
OKLAHOMA TAX COMMISSIONER,)
THOMAS E. KEMP, JR.,)

Defendants.)

FILED IN DISTRICT COURT
OKLAHOMA COUNTY

NOV 13 2018

RICK WARREN
COURT CLERK

42_____

Case No. CV-2016-1249

ORDER GRANTING SUMMARY JUDGMENT AND ADDITIONAL RELIEF

Now on this 2nd day of November, 2018, this matter comes on for consideration of the Plaintiff School District's Motion for Order to Show Cause Why Summary Judgment Should not be Granted to Award Further Relief to Redress Erroneous Payments (Motion). Plaintiff School Districts are represented by Robert A. Nance and Gary Watts. Oklahoma Tax Commission Defendants are represented by Marjorie Welch, Mary Ann Roberts and Elizabeth Field. Having reviewed the briefs and hearing the argument of counsel, the Court finds and concludes that there is no genuine question

of material facts about the following points.

1. Pursuant to the Order of the Court of Civil Appeals, the Tax Commission Defendants have recalculated the amount of motor vehicle collections that all eligible school districts should have received for fiscal year 2016 [sic]. There is no genuine issue of material fact about the correctness of this recalculation.

2. Pursuant to the Order of the Court of Civil Appeals the Tax Commission Defendants have recalculated the amount that should have been apportioned to the school Districts pursuant to the correct method of applying 47 O.S. Supp. § 1104 and base the apportionment of motor vehicle collections on the recalculated amounts for the July 1, 2016 to August 25, 2017 time period. There is no genuine issue of material fact about the correctness of this recalculation as set forth in the OTC spreadsheet which is Exhibits 4-1, 4-2, and 4-3 to the Motion and which are attached hereto and incorporated herein.

The Court, after considering Defendants' argument that the requested order would reduce future apportionment to non-Plaintiff school districts without the districts having an opportunity to appear and show cause why the relief requested by Plaintiffs should not be granted, finds Plaintiff Districts are entitled to judgment as a matter of law. This is an appropriate case for further relief to the Plaintiff Districts, and to all other Oklahoma school districts listed on Exhibit 4-3 attached hereto, under the prior rulings of this Court, the Court of Civil Appeals, and 12 O.S. § 1655. Plaintiff Districts have established that there is no genuine question of material fact as to Paragraphs 1 and 2 above, and the Tax Commission Defendants have not shown cause why further relief in the form of summary judgment and an injunction should not be entered under the prior rulings of this Court, the Court of Civil Appeals, and 12 O.S. § 1655.


In order to give effect to the direction of the Court of Civil Appeals that the Tax Commission Defendants "shall recalculate the amount that should have been apportioned to the school districts pursuant to this [correct] method and base the apportionment of motor vehicle collections on the recalculated amounts for the July 1, 2016 to August 25, 2017 time period (opinion of November 9, 2017 and revised opinion of February 9, 2018, both at ¶ 36)," this Court recognizes that the Court of

Civil Appeals ordered a *future* reapportionment of funds because both its original opinion and its revised opinion came *after* the close of the July 1, 2016 to August 25, 2017 time period. Consequently an order must issue from this Court to effectuate the reapportionment of the specific dollar amounts of funds referred to generally by the Court of Civil Appeals, based upon the undisputed evidence before this Court.


Thus the Tax Commission Defendants are hereby ordered and enjoined monthly to withhold from motor vehicle tax revenues 1/13 of the amounts overpaid to each of the school districts on Exhibit 4-2, attached, and, with the funds withheld, to pay 1/13 of the amount improperly withheld from each Plaintiff District and each of the other school districts on Exhibits 4-1 and 4-3, attached, each month for the next thirteen months. Once completed with the reallocation of a total of \$22,797,480.81 in thirteen months, the obligations of the Tax Commission Defendants hereunder shall be fulfilled.


The effectiveness of this order shall be stayed during the time the Defendants have to perfect an appeal, and, if Defendants elect to appeal, during the pendency of that appeal.

It is so ordered. Judgment is entered for Plaintiffs accordingly.


Honorable Patricia G. Parrish
Judge of the District Court 11/9/18

APPROVED AS TO FORM


Robert A. Nance, OBA No. 6581
RIGGS, ABNEY, NEAL, TURPEN,
ORBISON & LEWIS
528 NW 12th Street
Oklahoma City, OK 73103
Phone: (405) 843-9909


Marjorie Welch, OBA #11007
First Deputy General Counsel
Mary Ann Roberts, OBA # 17405
Deputy General Counsel
Elizabeth Field, OBA # 22113
Deputy General Counsel

Fax: (405) 842-2913
Email: mance@riggsabney.com

Oklahoma Tax Commission
100 N. Broadway Ave., Suite 1500
Oklahoma City, OK 73102-8601
Phone: (405)522-9460
Fax: (405)701-6144
Email: jwelch@tax.ok.gov
maryann.roberts@tax.ok.gov
elizabeth.field@tax.ok.gov

-AND-

Stephanie L. Theban, OBA No. 10362
RIGGS, ABNEY, NEAL, TURPEN,
ORBISON AND LEWIS
502 West Sixth Street
Tulsa, OK 74119
Phone: (918) 587-3161
Fax: (918) 587-9708
Email: stheban@riggsabney.com

ATTORNEYS FOR DEFENDANTS

-AND-

Gary Watts, OBA No. 9404
1564 S. Gillette Avenue
Tulsa, OK 74104
Phone: (918) 743-1410
Fax: (918) 246-1401
Email: gary.watts@sandites.org

ATTORNEYS FOR PLAINTIFFS

These are the totals the plaintiffs will receive from the judgement.

County	Account	School	13 Month Total
JACKSON	331018	ALTUS	370,670.64
BLAINE	081105	CANTON	41,848.37
KIOWA	381002	LONE WOLF	32,601.71
OKLAHOMA	551052	MIDWEST CITY-DEL CITY	2,066,277.18
MUSKOGEE	611020	MUSKOGEE	462,505.17
KAY	381071	PONCA CITY	460,047.54
OTTAWA	581014	QUAPAW	61,487.06
TULSA	721002	SAND SPRINGS	465,832.09

These are the totals the growing schools will have taken away because of the judgement.

County	Account	School	13 Month Total
	146		(22,797,480.81)
ADAIR	1011011	WESTVILLE	(48,291.88)
ATOKA	081007	STRINGTOWN	(18,290.88)
ATOKA	081019	TUSHKA	(30,676.69)
BECKHAM	051002	MERRITT	(55,317.57)
BRYAN	071001	SILO	(111,407.71)
BRYAN	071004	COLBERT	(9,077.14)
BRYAN	071005	CADDO	(25,435.96)
BRYAN	071040	BENNINGTON	(16,422.55)
BRYAN	071048	CALERA	(63,116.35)
BRYAN	071072	DURANT	(241,211.96)
CADDO	081161	HINTON	(36,196.14)
CANADIAN	091022	PIEDMONT	(778,277.07)
CANADIAN	091027	YUKON	(633,618.75)
CANADIAN	091088	MUSTANG	(1,539,624.48)
CARTER	101027	PLAINVIEW	(101,593.66)
CARTER	101032	LONE GROVE	(51,026.27)
CARTER	101077	DICKSON	(21,904.94)
CHEROKEE	111008	KEYS	(123,651.65)
CHEROKEE	111036	TAHLEQUAH	(12,185.43)
CHOCTAW	121001	BOSWELL	(1,666.24)
CHOCTAW	121004	SOPER	(45,379.14)
CLEVELAND	141002	MOORE	(1,695,361.98)
CLEVELAND	141029	NORMAN	(1,155,863.33)
CLEVELAND	141057	LEXINGTON	(31,674.66)
CLEVELAND	141070	LITTLE AXE	(7,357.33)
COAL	151002	TUPELO	(8,345.89)
COMANCHE	161001	CACHE	(264,404.43)
COMANCHE	161003	STERLING	(13,423.13)
COMANCHE	161009	FLETCHER	(16,830.35)
COMANCHE	161016	ELOIN	(378,688.13)
CRAIG	181006	KETCHUM	(16,572.17)
CREEK	191002	BRISTOW	(6,836.89)
CREEK	191003	MANNFORD	(29,949.84)
CREEK	191018	KIEFER	(81,130.77)
CLUSTER	201026	WEATHERFORD	(19,972.19)
DELAWARE	211002	GROVE	(173,582.85)
DELAWARE	211003	KANSAS	(66,316.58)
GARVIN	251002	STRATFORD	(50,433.28)
GRADY	281002	MINCO	(22,047.07)
GRADY	281086	BRIDGE CREEK	(181,604.77)
GRADY	281097	TUTTLE	(165,164.73)
GRADY	281128	AMBER-POCASSET	(1,405.04)
HASKELL	311013	KINTA	(3,799.56)

HASKELL	311020	STIGLER	(87,754.27)
HASKELL	311037	MCCURTAIN	(5,181.79)
HUGHES	321001	MOSS	(17,154.25)
HUGHES	321054	STUART	(3,205.44)
JACKSON	331001	NAVAJO	(19,804.03)
JACKSON	331014	DUKE	(6,023.01)
JOHNSTON	351020	TISHOMINGO	(20,452.19)
JOHNSTON	351037	WAPANUCKA	(19,201.02)
KINGFISHER	371003	LOMEGA	(25,185.63)
KINGFISHER	371007	KINGFISHER	(35,436.31)
KINGFISHER	371089	CASHION	(21,823.88)
LATIMER	391002	RED OAK	(17,473.61)
LE FLORE	401003	HEAVENER	(61,190.31)
LE FLORE	401020	PANAMA	(34,894.43)
LE FLORE	401029	POTEAU	(159,073.40)
LE FLORE	401049	WISTER	(45,734.16)
LE FLORE	401067	HOWE	(98,364.96)
LINCOLN	411001	CHANDLER	(37,603.49)
LINCOLN	411103	PRAGUE	(7,107.56)
LINCOLN	411134	AGRA	(10,507.94)
LOVE	431004	THACKERVILLE	(15,156.30)
LOVE	431016	MARIETTA	(56,339.45)
MAJOR	471001	RINGWOOD	(11,977.15)
MARSHALL	481002	MADILL	(121,122.24)
MARSHALL	481003	KINGSTON	(85,597.65)
MAYES	491001	PRYOR	(82,254.45)
MAYES	491002	ADAIR	(56,652.76)
MAYES	491016	SALINA	(6,126.66)
MAYES	491017	LOCUST GROVE	(7,737.57)
MAYES	491032	CHOUTEAU-MAZIE	(7,234.03)
MCCLAIN	441001	NEWCASTLE	(288,799.18)
MCCLAIN	441002	DIBBLE	(16,906.76)
MCCLAIN	441005	WASHINGTON	(115,338.13)
MCCLAIN	441010	WAYNE	(221.70)
MCCLAIN	441015	PURCELL	(56,203.30)
MCCLAIN	441029	BLANCHARD	(279,006.11)
MCCURTAIN	451074	BROKEN BOW	(9,795.45)
MURRAY	501001	SULPHUR	(18,305.58)
MURRAY	501010	DAVIS	(35,292.58)
MUSKOGEE	511003	FORT GIBSON	(62,108.21)
MUSKOGEE	511008	OKTAHA	(61,526.01)
MUSKOGEE	511029	HILLDALE	(81,879.47)
MUSKOGEE	511074	WARNER	(14,807.24)
MUSKOGEE	511088	PORUM	(611.80)
NOBLE	521004	FRONTIER	(3,713.24)
NOBLE	521006	MORRISON	(40,853.56)
NOWATA	531003	OKLAHOMA UNION	(53,350.98)

OKFUSKEE 541002	MASON	(14,226.39)
OKFUSKEE 541031	WELEETKA	(2,527.58)
OKLAHOMA 551006	DEER CREEK	(1,388,175.62)
OKLAHOMA 551012	EDMOND	(2,438,401.64)
OKLAHOMA 551053	CROOKED OAK	(59,403.00)
OKLAHOMA 551068	BETHANY	(200,916.82)
OKMULGEE 561002	HENRYETTA	(2,349.73)
OKMULGEE 561003	MORRIS	(29,607.09)
OKMULGEE 561004	BEGGS	(63,915.76)
OKMULGEE 561005	PRESTON	(66,554.42)
OTTAWA 581001	WYANDOTTE	(30,219.71)
OTTAWA 581025	AFTON	(34,845.61)
OTTAWA 581031	FAIRLAND	(52,345.23)
PAYNE 601016	STILLWATER	(160,454.12)
PAYNE 601056	PERKINS-TRYON	(68,988.03)
PITTSBURG 611002	CANADIAN	(48,016.93)
PONTOTOC 621001	ALLEN	(13,596.54)
PONTOTOC 621019	ADA	(53,848.42)
PONTOTOC 621024	LATTA	(70,329.23)
PONTOTOC 621037	ROFF	(327.40)
POTTAWATOMI 631002	DALE	(58,054.81)
POTTAWATOMI 631003	BETHEL	(75,393.05)
POTTAWATOMI 631092	TECUMSEH	(65,574.35)
POTTAWATOMI 631112	ASHER	(811.94)
PUSHMATAHA 641001	RATTAN	(13,849.84)
PUSHMATAHA 641022	MOYERS	(6,633.79)
ROGER MILLS 651015	SWEETWATER	(5,766.64)
ROGERS 661001	CLAREMORE	(45,764.69)
ROGERS 661004	COLOGAH-TALALA	(97,902.89)
ROGERS 661005	INOLA	(71,710.93)
ROGERS 661006	SEQUOYAH	(81,803.94)
ROGERS 661008	VERDIGRIS	(222,479.57)
SEMINOLE 671001	SEMINOLE	(34,300.19)
SEMINOLE 671007	VARNUM	(8,230.74)
SEMINOLE 671014	STROTHER	(9,806.93)
SEQUOYAH 681002	VIAN	(29,937.60)
SEQUOYAH 681003	MULDROW	(20,573.91)
SEQUOYAH 681004	GANG	(49,284.23)
SEQUOYAH 681007	CENTRAL	(41,478.97)
STEPHENS 691034	CENTRAL HIGH	(15,367.23)
TEXAS 701008	GUYMON	(197,421.81)
TEXAS 701023	HOOVER	(39,690.37)
TEXAS 701060	GOODWELL	(9,199.78)
TULSA 721003	BROKEN ARROW	(789,497.51)
TULSA 721004	BIXBY	(899,342.35)
TULSA 721005	JENKS	(813,848.78)
TULSA 721006	COLLINSVILLE	(196,611.87)

TULSA	721007	SKIATOOK	(120,589.95)
TULSA	721009	UNION	(1,450,922.18)
TULSA	721010	BERRYHILL	(101,733.55)
TULSA	721011	OWASSO	(1,182,238.44)
TULSA	721013	GLENPOOL	(217,837.12)
WAGONER	731017	COWETA	(277,421.24)
WAGONER	731018	WAGONER	(29,688.48)
WASHITA	751011	CANUTE	(30,038.61)
WOODWARI	771002	MOORELAND	(10,396.63)

These are the totals the shrinking schools will receive because of the judgement.
This does not include the plaintiff schools.

263			18,836,211.05
County	Account	School	13 Month Total
ADAIR	011004	WATTS	15,803.95
ADAIR	011025	STILWELL	26,612.60
ADAIR	011030	CAVE SPRINGS	12,728.40
ALFALFA	021001	BURLINGTON	5,534.08
ALFALFA	021046	CHEROKEE	15,441.29
ALFALFA	021093	TIMBERLAKE	73,372.44
ATOKA	031016	ATOKA	26,320.29
ATOKA	031028	CANEY	5,868.56
BEAVER	041022	BEAVER	60,156.79
BEAVER	041075	BALCO	10,649.15
BEAVER	041123	FORGAN	23,697.66
BEAVER	041128	TURPIN	33,588.00
BECKHAM	051006	ELK CITY	133,178.37
BECKHAM	051031	SAYRE	53,637.51
BECKHAM	051051	ERICK	23,749.53
BLAINE	061009	OKEENE	24,296.84
BLAINE	061042	WATONGA	88,600.93
BLAINE	061080	GEARY	68,585.97
BRYAN	071002	ROCK CREEK	9,282.13
BRYAN	071003	ACHILLE	52,548.46
CADDO	081011	HYDRO-EAKLY	40,340.18
CADDO	081012	LOOKEBA SICKLES	3,020.34
CADDO	081020	ANADARKO	67,622.95
CADDO	081033	CARNEGIE	52,614.10
CADDO	081056	BOONE-APACHE	28,339.75
CADDO	081064	CYRIL	8,442.07
CADDO	081086	GRACEMONT	38,731.61
CADDO	081180	CEMENT	34,859.48
CADDO	081187	FORT COBB-BROXTON	51,010.12
CADDO	081188	BINGER-ONEY	24,861.98
CANADIAN	081034	EL RENO	75,414.92
CANADIAN	081057	UNION CITY	7,960.44
CANADIAN	081076	CALUMET	10,469.97
CARTER	101019	ARDMORE	225,725.19
CARTER	101021	SPRINGER	6,981.03
CARTER	101043	WILSON	27,550.51
CARTER	101055	HEALDTON	88,650.64
CARTER	101074	FOX	52,748.56
CHEROKEE	111016	HULBERT	4,652.13
CHOCTAW	121002	FORT TOWSON	3,756.20
CHOCTAW	121039	HUGO	71,635.47
CIMARRON	131002	BOISE CITY	62,117.80
CIMARRON	131010	FELT	2,303.98

CMARRON 131011	KEYES	25,441.43
CLEVELAND 141040	NOBLE	22,834.45
COAL 151001	COALGATE	12,041.82
COMANCHE 161002	INDIAHOMA	1,582.11
COMANCHE 161004	GERONIMO	5,100.83
COMANCHE 161008	LAWTON	1,072,863.14
COMANCHE 161132	CHATTANOOGA	8,593.87
COTTON 171001	WALTERS	16,879.23
COTTON 171101	TEMPLE	46,979.32
COTTON 171333	BIG PASTURE	23,006.29
CRAIG 181017	WELCH	15,043.25
CRAIG 181020	BLUEJACKET	18,117.07
CRAIG 181005	VINITA	69,761.09
CREEK 191005	MOUNDS	38,438.02
CREEK 191017	OLIVE	32,047.27
CREEK 191020	OILTON	19,149.26
CREEK 191021	DEPEW	24,289.21
CREEK 191031	KELLYVILLE	43,579.48
CREEK 191033	SAPULPA	158,768.21
CREEK 191039	DRUMRIGHT	42,009.98
CUSTER 201005	ARAPAHO-BUTLER	42,617.10
CUSTER 201007	THOMAS-FAY-CUSTER UNIFIED	73,892.18
CUSTER 201009	CLINTON	8,933.00
DELAWARE 211001	JAY	2,598.95
DELAWARE 211004	COLCORD	20,669.88
DELAWARE 211005	OAKS-MISSION	46,052.85
DEWEY 221005	VICI	13,198.46
DEWEY 221008	SEILING	32,914.32
DEWEY 221010	TALOGA	50,665.62
ELLIS 231002	FARGO	54,298.82
ELLIS 231003	ARNETT	15,068.15
ELLIS 231042	SHATTUCK	13,781.43
GARFIELD 241001	WAUKOMIS	40,800.42
GARFIELD 241018	KREMLIN-HILLSDALE	10,391.80
GARFIELD 241042	CHISHOLM	4,996.98
GARFIELD 241047	GARBER	29,620.84
GARFIELD 241058	PIONEER-PLEASANT VALE	29,914.92
GARFIELD 241057	ENID	60,114.94
GARFIELD 241085	DRUMMOND	22,797.72
GARFIELD 241094	COVINGTON-DOUGLAS	43,264.21
GARVIN 251005	PAOLI	7,733.52
GARVIN 251007	MAYSVILLE	59,971.10
GARVIN 251009	LINDSAY	7,946.13
GARVIN 251018	PAULS VALLEY	87,673.97
GARVIN 251038	WYNNEWOOD	54,027.75
GARVIN 251072	ELMORE CITY-PERNELL	48,520.05
GRADY 261001	CHICKASHA	187,627.89

GRADY	261051	NINNEKAH	14,517.42
GRADY	261058	ALEX	12,157.68
GRADY	261068	RUSH SPRINGS	23,122.84
GRADY	261088	VERDEN	18,130.32
GRANT	271054	MEDFORD	107,046.13
GRANT	271080	POND CREEK-HUNTER	13,647.72
GRANT	271085	DEER CREEK-LAMONT	27,155.80
GREER	281001	MANGUM	13,369.48
GREER	281003	GRANITE	17,064.40
HARMON	281068	HOLLIS	68,619.55
HARPER	301001	LAVERNE	35,050.63
HARPER	301004	BUFFALO	54,644.21
HASKELL	311043	KEOTA	6,934.02
HUGHES	321005	WETUMKA	16,113.33
HUGHES	321035	HOLDENVILLE	35,403.75
HUGHES	321048	CALVIN	26,718.53
JACKSON	331040	OLUSTEE-ELDORADO	34,763.76
JACKSON	331054	BLAIR	17,348.18
JEFFERSON	341001	RYAN	5,947.97
JEFFERSON	341014	RINGLING	31,507.07
JEFFERSON	341023	WAIRIKA	52,686.29
JOHNSTON	351002	MILL CREEK	14,184.79
JOHNSTON	351028	MILBURN	9,570.11
JOHNSTON	351035	COLEMAN	2,997.08
KAY	361045	BLACKWELL	191,660.43
KAY	361087	TONKAWA	46,393.80
KAY	361125	NEWKIRK	15,842.48
KINGFISHER	371002	DOVER	40,689.74
KINGFISHER	371016	HENNESSEY	302.70
KINGFISHER	371105	OKARCHE	2,702.20
KIOWA	381001	HOBART	68,944.69
KIOWA	381003	MOUNTAIN VIEW-GOTEBO	65,707.48
KIOWA	381004	SNYDER	79,523.47
LATIMER	391001	WILBURTON	26,262.33
LATIMER	391003	BUFFALO VALLEY	25,809.40
LATIMER	391004	PANOLA	41,567.46
LE FLORE	401002	SPIRO	79,417.19
LE FLORE	401007	POCOLA	1,183.22
LE FLORE	401016	LE FLORE	24,351.68
LE FLORE	401017	CAMERON	52,286.08
LE FLORE	401026	BOKOSHE	14,430.07
LE FLORE	401032	TALIHINA	10,510.76
LE FLORE	401062	WHITESBORO	9,725.55
LE FLORE	401091	ARKOMA	24,150.41
LINCOLN	411003	DAVENPORT	10,257.49
LINCOLN	411004	WELLSTON	4,560.86
LINCOLN	411054	STROUD	19,331.05

LINCOLN	411005	MEEKER	9,680.05
LINCOLN	411005	CARNEY	449.04
LOGAN	421001	GUTHRIE	22,984.79
LOGAN	421002	CRESCENT	15,046.94
LOGAN	421003	MULHALL-ORLANDO	8,144.11
LOGAN	421014	COYLE	17,769.39
LOVE	431005	TURNER	983.59
MAJOR	471004	ALINE-CLEO	37,142.41
MAJOR	471084	FAIRVIEW	49,498.01
MAJOR	471092	CIMARRON	80,690.14
MCCURTAIN	451005	IDABEL	163,732.54
MCCURTAIN	451006	HAWORTH	19,346.38
MCCURTAIN	451011	VALLIANT	28,791.76
MCCURTAIN	451013	EAGLETOWN	33,689.35
MCCURTAIN	451014	SMITHVILLE	32,025.80
MCCURTAIN	451039	WRIGHT CITY	7,213.63
MCCURTAIN	451071	BATTIEST	21,143.24
MCINTOSH	461001	EUFAULA	15,244.89
MCINTOSH	461019	CHECOTAH	26,836.56
MCINTOSH	461027	MIDWAY	48,510.21
MCINTOSH	461064	HANNA	33,416.55
MUSKOGEE	511002	HASKELL	71,428.10
MUSKOGEE	511006	WEBBERS FALLS	24,024.02
MUSKOGEE	511046	BRAGGS	23,447.77
NOBLE	521001	PERRY	69,934.08
NOBLE	521002	BILLINGS	38,489.67
NOWATA	531040	NOWATA	71,969.68
NOWATA	531051	SOUTH COFFEYVILLE	4,072.49
OKFUSKEE	541014	PADEN	2,589.68
OKFUSKEE	541026	OKEMAH	10,439.33
OKFUSKEE	541054	GRAHAM-DUSTIN	139,918.98
OKLAHOMA	551001	PUTNAM CITY	1,349,624.62
OKLAHOMA	551003	LUTHER	17,853.12
OKLAHOMA	551004	CHOCTAW-NICOMA PARK	220,008.28
OKLAHOMA	551007	HARRAH	199,562.99
OKLAHOMA	551009	JONES	77,194.41
OKLAHOMA	551037	MILLWOOD	212,141.06
OKLAHOMA	551041	WESTERN HEIGHTS	199,256.00
OKLAHOMA	551089	OKLAHOMA CITY	1,195,142.22
OKMULGEE	561001	OKMULGEE	333,177.28
OKMULGEE	561006	SCHULTER	27,299.34
OKMULGEE	561007	WILSON	12,422.43
OKMULGEE	561008	DEWAR	689.99
OSAGE	571002	PAWHUSKA	216,522.87
OSAGE	571011	SHIDLER	71,208.35
OSAGE	571029	BARNSDALL	78,499.85
OSAGE	571030	WYNONA	58,870.41

OSAGE	571038	HOMINY	141,505.30
OSAGE	571050	PRUE	71,749.53
OSAGE	571090	WOODLAND	96,514.89
OTTAWA	581018	COMMERCE	62,159.99
OTTAWA	581023	MIAMI	75,442.40
PAWNEE	591001	PAWNEE	56,327.09
PAWNEE	591006	CLEVELAND	50,794.52
PAYNE	601003	RIPLEY	14,806.06
PAYNE	601067	CUSHING	131,198.59
PAYNE	601101	GLENCOE	4,359.67
PAYNE	601103	YALE	75,225.68
PITTSBURG	611001	HARTSHORNE	34,461.51
PITTSBURG	611011	HAILEYVILLE	50,622.21
PITTSBURG	611014	KIOWA	17,339.30
PITTSBURG	611017	QUINTON	16,369.20
PITTSBURG	611025	INDIANOLA	74,532.60
PITTSBURG	611028	CROWDER	6,084.66
PITTSBURG	611030	SAVANNA	39,659.27
PITTSBURG	611063	PITTSBURG	5,911.75
PITTSBURG	611080	MCALESTER	3,144.97
PONTOTOC	621009	VANOSS	9,188.70
PONTOTOC	621016	BYNG	1,093.89
PONTOTOC	621030	STONEWALL	23,787.13
POTTAWA	631001	MCCLOUD	9,751.42
POTTAWA	631004	MACOMB	29,487.54
POTTAWA	631005	EARLSBORO	8,905.79
POTTAWA	631093	SHAWNEE	95,162.48
POTTAWA	631115	WANETTE	54,280.14
POTTAWA	631117	MAUD	43,593.28
PUSHMAT	641010	CLAYTON	26,658.80
PUSHMAT	641013	ANTLERS	24,231.88
ROGER MIL	651003	LEEDEY	2,439.18
ROGER MIL	651006	REYDON	17,738.38
ROGER MIL	651007	CHEYENNE	8,226.93
ROGER MIL	651066	HAMMON	13,622.42
ROGERS	661002	CATOOSA	122,353.67
ROGERS	661003	CHELSEA	61,494.83
ROGERS	661007	FOYIL	5,796.67
SEMINOLE	671002	WEWOKA	80,092.05
SEMINOLE	671003	BOWLEGS	21,926.36
SEMINOLE	671004	KONAWA	25,492.04
SEMINOLE	671006	NEW LIMA	480.00
SEMINOLE	671010	SASAKWA	5,076.30
SEMINOLE	671015	BUTNER	31,672.19
SEQUOYAH	681001	SALLISAW	5,525.17
SEQUOYAH	681005	ROLAND	29,924.52
SEQUOYAH	681006	GORE	25,578.05

STEPHENS 691001	DUNCAN	309,940.81
STEPHENS 691002	COMANCHE	60,239.24
STEPHENS 691003	MARLOW	51,037.99
STEPHENS 691015	VELMA-ALMA	66,131.54
STEPHENS 691021	EMPIRE	29,200.62
STEPHENS 691042	BRAY-DOYLE	43,586.13
TEXAS 701001	YARBROUGH	10,154.61
TEXAS 701015	HARDESTY	7,660.74
TEXAS 701053	TYRONE	18,125.87
TEXAS 701061	TEXHOMA	3,455.81
TILLMAN 711008	TIPTON	37,623.97
TILLMAN 711009	DAVIDSON	32,624.86
TILLMAN 711158	FREDERICK	99,732.86
TILLMAN 711249	GRANDFIELD	21,282.34
TULSA 721001	TULSA	3,466,250.78
TULSA 571008	SPERRY	54,449.79
TULSA 721014	LIBERTY	48,850.41
WAGONER 731001	OKAY	19,968.64
WAGONER 731365	PORTER CONSOLIDATED	2,680.56
WASHINGTON 741004	COPAN	109,549.69
WASHINGTON 741007	DEWEY	41,664.21
WASHINGTON 741018	CANEY VALLEY	49,820.02
WASHINGTON 741030	BARTLESVILLE	555,238.17
WASHITA 751001	SENTINEL	34,024.57
WASHITA 751010	BURNS FLAT-DILL CITY	18,489.57
WASHITA 751078	CORDELL	74,239.63
WOODS 761001	ALVA	133,767.89
WOODS 761003	WAYNOKA	26,018.29
WOODS 761006	FREEDOM	22,475.66
WOODWARD 771001	WOODWARD	131,177.19
WOODWARD 771003	SHARON-MUTUAL	1,459.40
WOODWARD 771005	FORT SUPPLY	10,981.55